
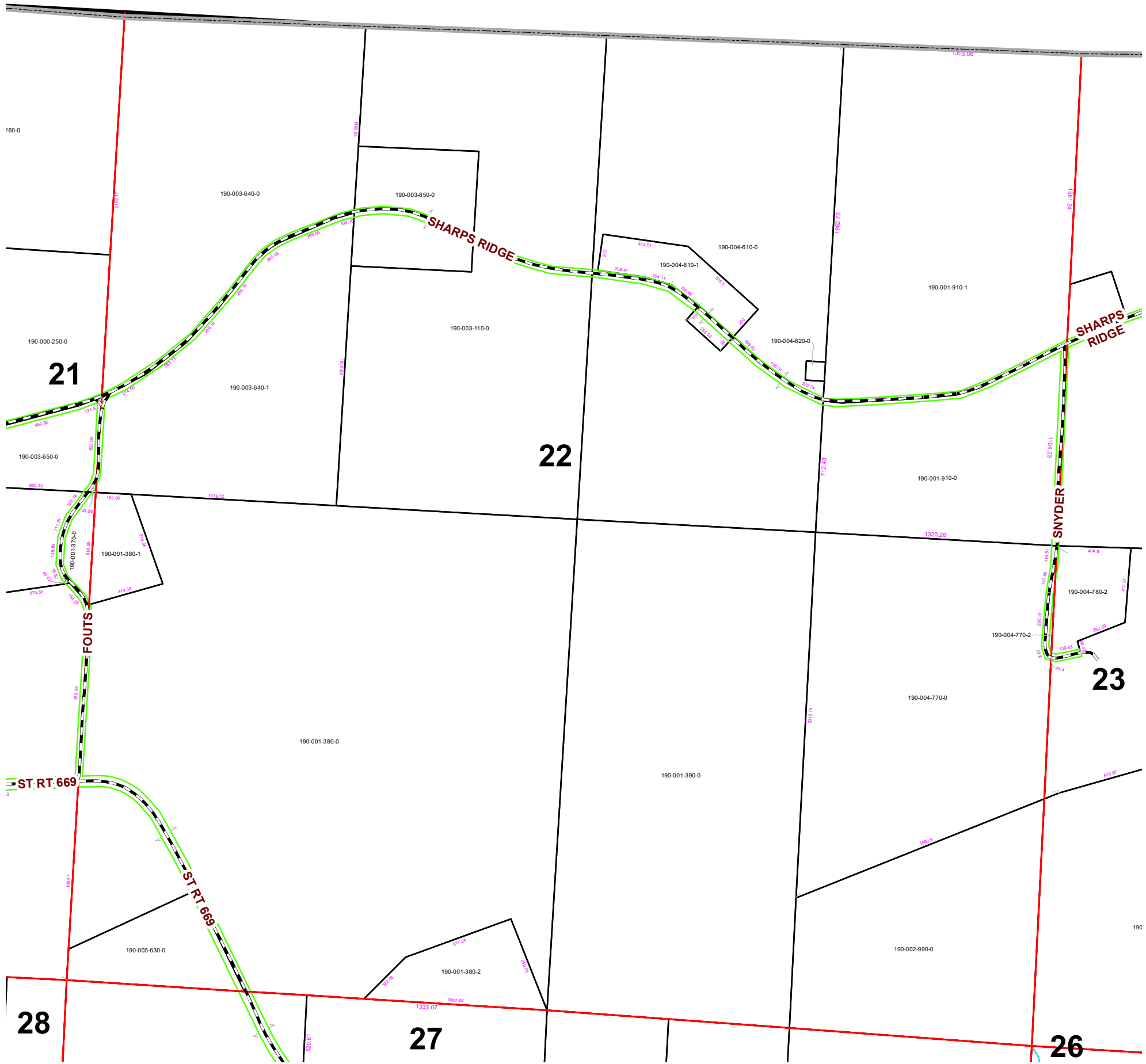


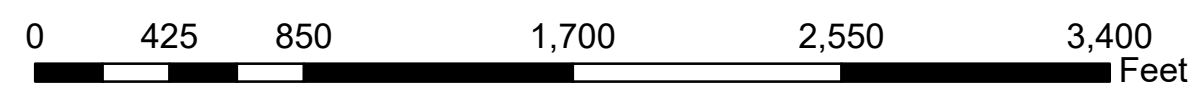
YORK TOWNSHIP SECTION 22 R 13 TWP 10 MORGAN COUNTY, OHIO

PIN	Owner	LegalDescr	Acres	VOL	PAGE	Survey_Ref
190-001-910-0	ALEXANDER ERIC	R13 T10 S22 SD 1	25.095	OR230	1009	YRK-0321.pdf
190-004-620-0	BUMGARDNER WILLIAM W &	R13 T10 S22 SD 8	0.25	OR33	608	NoSurvey.pdf
190-004-610-0	BUMGARDNER WILLIAM W &	R13 T10 S22 SD 2	73.76	OR33	608	NoSurvey.pdf
190-001-390-0	DOZER BRUCE J	R13 T10 S22 SD 6	79	OR207	307	NoSurvey.pdf
190-001-380-0	DOZER BRUCE J	R13 T10 S22 SD 5	139.86	OR206	307	NoSurvey.pdf
190-001-380-1	DOZER BRUCE J	R13 T10 S22 SD 13	3.871	OR191	570	YRK-0068.pdf
190-001-380-2	DOZER TRAVIS M	R13 T10 S22 SD 14	6.62	OR85	435	YRK-0069.pdf
190-001-910-1	FILKINS MARK A & JOSIE N	R13 T10 S22 SD 16	55.612	OR232	5415	YRK-0321.pdf
190-003-640-1	HIVNOR KYLE L	R13 T10 S22 SD17	33.44	OR229	3080	YRK-0326.pdf
190-002-990-0	LANDERMAN GREGORY D TR	R13 T10 S22 SD 7	26.55	OR234	3780	NoSurvey.pdf
190-004-610-1	MCDONALD ROBERT WAYNE	R13 T10 S22 SD 12	4.99	OR234	5551	YRK-0059.pdf
190-005-630-0	MCGILL CHAD T & ANGELA M	R13 T10 S22 SD 9	7.64	OR224	3036	NoSurvey.pdf
190-003-640-0	MULLET WILLIAM & REBECCA	R13 T10 S22 SD 4 SUR	47.18	OR166	249	YRK-0327.pdf
190-003-850-0	OLNEY VERNON BRUCE & RO	R13 T10 S22 SD 3 SUR	10	OR51	26	NoSurvey.pdf
190-004-770-2	SNYDER CHARLES & SUE AN	R13 T10 S22 SD 15	0.348	OR63	773	YRK-0077.pdf
190-004-770-0	SNYDER CHARLES R & SUE A	R13 T10 S22 SD 11 SUR	52.102	OR64	773	YRK-0046.pdf
190-003-110-0	ZIEGLER CHARLES D	R13 T10 S22 SD 10	69	OR72	216	NoSurvey.pdf



Boundaries			
	Hydro		Section
	Roads		Lot
	County		Township
	Parcel		ROW

Source: Morgan County Engineer's Office
 Author: Marcia Wolfe
 Date: 02/10/20



Disclaimer: The information that these maps contains is for reference purposes only. Please bring any erros to the attention of the Engineer's Office staff. Thank you